


MONTHLY METEOROLOGICAL SUMMARY

SOMMAIRE MÉTÉOROLOGIQUE MENSUEL

MONTH/MOIS September Septembre



AT/À WINNIPEG INTERNATIONAL AIRPORT

LAT: 49 ° 54 ' N		LONG: 97 ° 15 ' W		ELEVATION: 775 FEET (ASL) / ALTITUDE: 775 PIEDS (MER)		STANDARD TIME USED: C. S. T. / HEURE NORMALE UTILISÉE:														
DATE	TEMPERATURE / TEMPÉRATURE			DEGREE-DAYS / DEGRÉS-JOURS		REL. HUMIDITY / HUMIDITÉ REL.		THUNDERSTORM / ORAGE	PRECIPITATION / PRÉCIPITATIONS			SNOW ON GROUND / NEIGE AU SOL	WIND / VENT			BRIGHT SUNSHINE / INSOLATION EFFECTIVE / HEURES				
	MAXIMUM / MAXIMALE	MINIMUM / MINIMALE	MEAN / MOYENNE	HEATING / DE CHAUFFE	GROWING / DE CROISSANCE	MAXIMUM / MAXIMALE	MINIMUM / MINIMALE		RAINFALL / PLUIE (HAUTEUR)	SNOWFALL / NEIGE (HAUTEUR)	TOTAL PRECIP. / TOTAL PRECIP. TOTALE		AVERAGE SPEED / VITESSE MOYENNE	PREVAILING DIRECTION / DIRECTION DOMINANTE	MAXIMUM SPEED AND DIRECTION / VITESSE MAXIMALE ET DIRECTION					
	°C	°C	°C	BASE 18.0°C	BASE 5.0°C	%	%		mm	cm	mm		M.P.H. / M/H							
1	17.1	4.4	10.8	7.2	5.8	95	47					11.2	N	NNW 21	8.1					
2	15.0	3.3	9.2	8.8	4.2	98	56	1	12.2		12.2	13.8	ESE	SE 21	0.2					
3	19.5	7.7	13.6	4.4	8.6	93	57		0.8		0.8	10.2	W	WSW 15	8.8					
4	20.4	8.6	14.5	3.5	9.5	91	49	1	4.8		4.8	8.6	WSW	W 13	7.2					
5	15.7	6.2	11.0	7.0	6.0	97	63		0.5		0.5	8.7	NNW	NNW 18	2.0					
6	17.8	5.0	11.4	6.6	6.4	100	66		6.1		6.1	8.5	SE	SE 17	5.8					
7	15.1	2.7	8.9	9.1	3.9	95	50		1.8		1.8	11.1	N	NNE 17	5.1					
8	18.3	0.5	9.4	8.6	4.4	100	43					7.5	SSE	S 15	11.5					
9	21.6	9.6	15.6	2.4	10.6	93	49		TR		TR	11.0	SSE	SSE 21	10.8					
10	16.2	5.3	10.8	7.2	5.8	93	60		0.3		0.3	9.9	NW	WNW 18	0.4					
11	9.4	1.2	5.3	12.7	0.3	91	46		0.3	TR	0.3	13.3	NW	NNW 23	1.8					
12	10.6	-1.7	4.5	13.5	0.0	95	47		TR		TR	9.3	WNW	NW 20	3.7					
13	17.3	-2.2	7.6	10.4	2.6	95	37					9.6	SSE	SSE 15	6.1					
14	27.2	7.3	17.3	.7	12.3	86	23					11.2	S	W 18	10.9					
15	15.1	6.2	10.7	7.3	5.7	95	58					10.0	N	NNE 17	9.4					
16	20.9	3.4	12.2	5.8	7.2	89	43					11.5	SE	SE 17	10.1					
17	25.2	12.7	19.0	0.0	14.0	88	48					18.9	SSE	SSE 24	8.4					
18	16.8	6.9	11.9	6.1	6.9	94	68		8.6		8.6	15.2	SE	ENE 23	0.4					
19	12.7	2.2	7.5	10.5	2.5	95	83		1.5		1.5	14.2	N	N 23	1.2					
20	7.8	-0.4	3.7	14.3	0.0	96	70		0.8		0.8	16.2	NNW	N 22	0.0					
21	16.4	-0.8	7.8	10.2	2.8	98	56					10.0	W	NNW 20	5.6					
22	21.7	4.3	13.0	5.0	8.0	92	41					11.8	WSW	NW 23	7.5					
23	16.2	3.2	9.7	8.3	4.7	97	46					8.0	NW	N 14	10.8					
24	19.7	3.2	11.5	6.5	6.5	88	29					12.7	SSW	SSW 18	11.4					
25	22.7	7.8	15.3	2.7	10.3	73	31					17.4	S	S 23	11.1					
26	23.5	7.3	15.4	2.6	10.4	70	28					13.8	S	S 21	10.0					
27	23.0	6.6	14.8	3.2	9.8	91	36					7.3	SSE	SE 15	6.3					
28	14.6	5.3	10.0	8.0	5.0	100	72					5.1	NNENE	NNE 14	0.3					
29	16.1	6.5	11.3	6.7	6.3	97	49		TR		TR	12.5	S	S 18	0.8					
30	8.8	-1.1	3.9	14.1	0.0	94	60		4.1		4.1	19.2	NW	NNW 32	4.6					
31																				
MEAN / MOYENNE	17.4	4.4	10.9	TOTAL / TOTAL	TOTAL / TOTAL	93	50	TOTAL / TOTAL	TOTAL / TOTAL	TOTAL / TOTAL	TOTAL / TOTAL		11.6	PREVAILING / SOUTH DOMINANTE	MAXIMUM / NNW 32	TOTAL / TOTAL	180.3			
NORMAL / NORMALE	18.4	6.6	12.6	172.8	227.8			2.2	52.6	.3	52.6		11.7	SOUTH			182.6			
DEGREE-DAY SUMMARY - SOMMAIRE DE DEGRÉS-JOURS											DAYS WITH TOTAL PRECIPITATION: JOURS AVEC PRÉCIPITATIONS TOTALES: mm					DAYS WITH SNOWFALL: JOURS AVEC CHÛTE DE NEIGE: cm				
BELOW 18°C / AU-DESSOUS DE 18°C	THIS YEAR / ANNÉE EN COURS	PREVIOUS YEAR / ANNÉE PRÉCÉDENTE	NORMAL / NORMALE	ABOVE 5°C / AU-DESSUS DE 5°C	THIS YEAR / ANNÉE EN COURS	PREVIOUS YEAR / ANNÉE PRÉCÉDENTE	NORMAL / NORMALE	0.2 OR MORE / OU PLUS	1.0 OR MORE / OU PLUS	2.0 OR MORE / OU PLUS	10.0 OR MORE / OU PLUS	50.0 OR MORE / OU PLUS	0.2 OR MORE / OU PLUS	1.0 OR MORE / OU PLUS	2.0 OR MORE / OU PLUS	10.0 OR MORE / OU PLUS	50.0 OR MORE / OU PLUS			
TOTAL FOR MONTH / TOTAL DU MOIS	213.4	240.0	172.8	TOTAL FOR MONTH / TOTAL DU MOIS	180.5	159.4	227.8													
ACCUMULATED SINCE JULY, / ACCUMULÉE DEPUIS LE 1 ^{ER} JUILLET	291.6	311.6	230.1	ACCUMULATED SINCE APRIL 1, / ACCUMULÉE DEPUIS LE 1 ^{ER} AVRIL	1678.1	1575.6	1664.4	12	7	5	1	0								

September was slightly cooler and drier than usual. Temperatures averaged 10.9C which is 1.7 degrees below normal. Lowest temperature was minus 2.2C on September 13 and a warming trend the next day registered the maximum of 27.2C. First killing frost occurred September 12 with a minimum of minus 1.7C.

The frost free season which was safe for vegetation ran for 144 days from April 20. That is 14 days longer than usual.

Rainfall was 11mm less than normal for September with a total of 41.8 mm. Sunshine was near normal with 180 hours.

Thunderstorms were normal with two hours being recorded; but on September 6 there was a funnel cloud over Winnipeg that touched down in southeastern areas of the city. It caused some damage, but no injuries.

DAILY WEATHER SUMMARY FOR SEPTEMBER 1975AT WINNIPEG, MANITOBA

1. Cool. Partly cloudy. Light winds.
2. Cool. Cloudy. Thunder 12:03 p.m. to 2:07 p.m. Showers 11:12 a.m. to 4:30 p.m. drizzle 5:37 p.m. to 6:15 p.m.
3. Below normal temp. Partly cloudy. Drizzle 2:15 a.m. to 4:25 a.m. showers 3:50 p.m. to 4:20 p.m.
4. Near normal temp. Partly cloudy. Thunder 4:31 p.m. to 6:05 p.m. showers 5:35 p.m. to 6:05 p.m.
5. Below normal temp. Mostly cloudy. Showers 1:40 a.m. to 2:10 a.m. 10:35 a.m. to 2:41 p.m. Mostly light winds.
6. Below normal temp. Funnel cloud over St. Mary's Road. It touched down briefly but little damage. Showers 5:02 a.m. to 9:38 a.m. 1:48 p.m. to 2:41 p.m. 7:45 p.m. continued. (Funnel cloud 3:10 - 3:20 p.m.)
7. Cool. Partly cloudy. Showers to 5:20 a.m. mostly light winds.
8. Cool. Sunny. Mostly light winds.
9. Above normal temp. Partly cloudy. Showers 11:36 p.m to 11:52p.m. Gusty winds in morning.
10. Below normal temp. Cloudy. Showers 0:19 a.m. to 7:17 a.m.
11. Cool. Cloudy. Showers 12:40 p.m. to 1:57 p.m. Ice pellets 1:10 p.m. to 1:57 p.m.
12. Cool. Cloudy. Showers 9:06 a.m. to 9:39 a.m.
13. Cool. Partly cloudy. Gusty winds early afternoon.
14. Above normal temp. Sunny. Mostly light winds.
15. Below normal temp. Partly cloudy. Light winds.
16. Normal temp. Sunny. Light winds.
17. Mild. Partly cloudy. Gusty south winds.
18. Normal temp. Cloudy. Showers 4:04 a.m. to 10:40 a.m. Light fog in morning.
19. Below normal temp. Cloudy. Showers or drizzle 11:35 a.m. to 7:15 p.m. Gusty winds.
20. Below normal temp. Cloudy. Drizzle or showers 3:27 a.m. to 2:39 p.m.
21. Below normal temp. Partly cloudy. Mostly light winds.
22. Above normal temp. Partly cloudy. Gusty winds in afternoon.
23. Normal temp. Sunny. Mostly light winds.
24. Normal temp. Sunny. light smoke in morning. Mostly light winds.
25. Above normal temp. Sunny. Mostly light winds.
26. Mild. Sunny. Mostly light winds.
27. Mild. Partly cloudy. Mostly light winds.
28. Normal temp. Cloudy. Light winds. Heavy fog 3:05 a.m. to 4:00 a.m.
29. Above normal temp. Cloudy. Drizzle 10:52 p.m. continued.
30. Cool. Mostly cloudy. Drizzle to 11:35 a.m. Showers 11:46^{a.m.} to 6:30 p.m. Light fog in morning. Gusty winds till late afternoon.

COMPARATIVE RECORDS RELEVÉS COMPARATIFS		MONTH MOIS		SEPTEMBER SEPTEMBRE		19 75							
TEMPERATURE/TEMPÉRATURE °C PRECIPITATION/PRÉCIPITATION mm RAIN/PLUIE mm SNOW/NEIGE cm	THIS MONTH CE MOIS-CI		PREVIOUS YEAR ANNÉE PRÉCÉDENTE		NORMAL NORMALE	RECORD FOR THE MONTH RECORD POUR LE MOIS						YEARS OF RECORD ANNÉES D'OBSERVATIONS	
	VALUE RELEVÉ	DATE	VALUE RELEVÉ	DATE		HIGHEST MAXIMUM ABSOLU			LOWEST MINIMUM ABSOLU				
						VALUE RELEVÉ	DAY JOUR	YEAR ANNÉE	VALUE RELEVÉ	DAY JOUR	YEAR ANNÉE		
HIGHEST TEMPERATURE TEMPÉRATURE LA PLUS ÉLEVÉE	27.2	14	28.9	26	30.0	37.2	17	1929 1906	21.7	1	1884	104	
LOWEST TEMPERATURE TEMPÉRATURE LA PLUS BASSE	-2.2	13	-4.4	22	-2.2	2.8	20 27& 28	1948 1968	-8.3	29	1899	104	
MEAN MONTHLY TEMPERATURE TEMPÉRATURE MENSUELLE MOYENNE	10.9		9.8		12.6	16.8		1948	8.0		1965	104	
TOTAL MONTHLY RAINFALL HAUTEUR TOTALE MENSUELLE DE PLUIE	41.8		42.9		52.6	149.6		1941	1.3		1948	104	
TOTAL MONTHLY SNOWFALL HAUTEUR TOTALE MENSUELLE DE NEIGE	TR		2.8		.3	18.3		1872	NIL		SVRL	104	
TOTAL MONTHLY PRECIPITATION PRÉCIPITATION TOTALE MENSUELLE	41.8		46.0		52.6	156.2		1872	1.3		1948	104	
NO OF DAYS WITH MEASURABLE PRECIPITATION NOMBRE DE JOURS AVEC PRÉCIPITATION MEASURABLE	12		13		10	17		1941 1954& 1972	3		1897& 1948	92	
GREATEST RAINFALL IN ONE DAY HAUTEUR DE PLUIE MAXIMALE EN UNE JOURNÉE	12.2	2	16.5	10		81.5	6	1886				104	
GREATEST SNOWFALL IN ONE DAY HAUTEUR DE NEIGE MAXIMALE EN UNE JOURNÉE	TR	11	1.5	30		18.3	25	1872				104	
GREATEST PRECIPITATION IN ONE DAY PRÉCIPITATION MAXIMALE EN UNE JOURNÉE	12.2	2	16.5	10		81.5	6	1886				104	
MAXIMUM RAINFALL RECORDED IN: HAUTEUR DE PLUIE MAXIMALE ENREGISTRÉE EN:													
5 MINUTES	2.8	2&4	1.5	29		12.4	20	1970				17	
10 MINUTES	4.3	2	2.5	29		23.4	20	1970				17	
15 MINUTES	6.4	2	3.6	29		29.7	20	1970				17	
30 MINUTES	10.9	2	4.6	29		44.2	20	1970				17	
60 MINUTES	11.9	2	5.6	29		47.8	20	1970				17	
24 CONSECUTIVE HOURS HEURES CONSECUTIVES	12.2	2	16.5	10		81.5	6	1886				104	
MEAN WIND SPEED (m.p.h.) VITESSE MOYENNE DU VENT (m/h)	11.6		10.1		11.7	15.3		1943	8.2		1925	55	
MAXIMUM SPEED (1 min.) (m.p.h.) VITESSE MAXIMALE (1 min.) (m/h)	NNW 32	30	NNW 36	29	35	N 45	23	1942				37	
MAXIMUM GUST SPEED (m.p.h.) POINTE DU VENT MAXIMALE (m/h)	NNW 41	30	NW 48	29	49	S 65	16	1946				31	
TOTAL HOURS OF SUNSHINE TOTAL DES HEURES INSOLATION	180.3		166.6		182.6	251.9		1940	113.0		1912	76	
MEAN STATION PRESSURE (mb) PRESSION MOYENNE À LA STATION (mb)	986.7		986.0		985.3	988.7		1940	982.5		1970	37	
GREATEST STATION PRESSURE (m.b.) PRESSION MAXIMALE À LA STATION (mb)	999.8	24	1001.9	21	1000.9	1011.1	25	1940				37	
LEAST STATION PRESSURE (mb.) PRESSION MINIMALE À LA STATION (mb)	963.1	18	956.3	26	967.0				956.4	26	1959	37	
CLIMATOLOGICAL DATA FOR THE PAST DONNÉES CLIMATOLOGIQUES POUR LES												DIX YEARS DERNIÈRE ANNÉES	
YEAR ANNÉE	MAXIMUM TEMP. MAXIMALE	MINIMUM TEMP. MINIMALE	MEAN TEMP. MOYENNE	RAINFALL HAUTEUR DE PLUIE	SNOWFALL HAUTEUR DE NEIGE	TOTAL PRECIP. TOTALE	MEAN WINDSPEED VITESSE MOYENNE DES VENTS	MAXIMUM WINDSPEED VITESSE MAXIMALE DES VENTS	HOURS SUNSHINE HEURES INSOLATION	HEATING DEGREE-DAYS DEGRÉS-JOURS DE CHAUFFE	GROWING DEGREE-DAYS DEGRÉS-JOURS DE CROISSANCE		
1966	28.3	-1.7	13.6	18.0		18.0	11.5	NW 32	244.1	137.8	262.8		
1967	31.1	-3.3	15.7	22.6		22.6	13.6	S 39	245.5	92.2	323.9		
1968	28.9	2.8	13.7	58.7		58.7	11.4	S 26	173.7	135.6	263.9		
1969	29.4	-2.8	12.7	61.0		61.0	12.2	S 31	173.8	170.6	238.9		
1970	32.2	-1.7	12.8	112.0		112.0	10.7	W 26	166.9	170.6	238.9		
1971	30.6	-2.2	13.3	49.8		49.8	9.7	S 24	187.0	146.1	255.0		
1972	26.1	-2.8	10.3	60.2	.8	61.2	10.9	WNW 28	158.3	228.3	171.7		
1973	25.6	-3.9	12.0	82.0		82.0	11.2	NW 32	206.6	180.6	215.6		
1974	28.9	-4.4	9.8	42.9	2.8	46.0	10.1	NNW 36	166.6	240.0	159.4		
1975	27.2	-2.2	10.9	41.8	TR	41.8	11.6	NNW 32	180.3	213.4	180.5		

HOURLY TEMPERATURES AT WINNIPEG INTERNATIONAL AIRPORT FOR THE MONTH OF SEPTEMBER 1975
 LOCAL STANDARD TIME

ALL TEMPERATURES IN DEGREES CELSIUS

DATE	00.	01.	02.	03.	04.	05.	06.	07.	08.	09.	10.	11.	12.	13.	14.	15.	16.	17.	18.	19.	20.	21.	22.	23.
1.	13.2	13.1	12.9	13.3	11.5	10.6	10.6	12.1	13.9	13.7	13.9	14.4	15.4	16.6	16.6	16.6	15.6	14.6	12.3	11.0	7.3	6.4	5.1	
2.	5.8	3.9	7.2	8.8	7.9	7.9	7.2	8.3	8.9	11.1	13.3	14.4	14.4	14.9	11.1	12.1	11.9	11.6	11.7	12.6	13.4	13.5	11.4	11.6
3.	11.2	10.7	10.6	9.5	9.4	9.5	8.9	8.3	9.9	10.7	12.3	13.3	15.0	17.4	17.2	18.6	17.3	18.9	18.7	16.6	13.3	11.3	12.2	12.2
4.	11.5	10.1	10.0	10.3	9.3	9.0	9.0	9.5	11.7	14.3	16.9	19.0	18.7	18.3	18.4	19.1	18.9	18.9	13.9	12.9	11.1	9.3	9.6	9.9
5.	10.2	9.6	11.0	10.0	8.6	7.9	8.4	9.8	11.9	14.0	14.0	13.8	14.3	15.0	15.2	15.1	14.4	14.4	14.2	11.8	9.8	7.3	6.9	6.7
6.	6.7	5.6	5.6	7.2	7.8	8.1	8.3	8.8	9.2	9.6	11.4	13.9	14.2	15.0	16.1	16.8	16.8	15.9	14.8	12.8	12.1	11.4	11.5	11.2
7.	11.0	10.6	10.6	10.6	10.1	10.0	9.5	10.6	11.7	13.7	13.8	14.2	14.4	14.1	14.6	14.4	12.8	12.2	7.2	7.8	5.7	5.4	4.7	
8.	4.1	1.6	2.2	1.9	1.8	1.0	.6	2.8	8.9	10.9	12.9	14.3	16.1	16.6	17.3	17.8	18.3	17.9	16.7	14.0	13.1	12.8	10.9	11.2
9.	11.6	11.2	11.6	11.9	12.1	11.5	11.2	11.2	12.2	13.6	15.8	18.3	19.5	20.6	21.1	20.6	21.1	19.4	19.1	14.2	12.3	11.5	10.5	10.6
10	11.7	11.2	12.7	12.1	11.6	11.9	11.7	12.0	13.3	14.0	15.4	16.0	14.7	13.9	12.3	12.2	12.4	12.2	11.7	11.1	8.5	6.8	6.1	6.1
11	5.4	4.3	4.4	3.4	4.6	4.2	4.3	5.6	6.4	6.7	7.7	8.3	7.3	5.4	8.3	8.2	7.9	7.2	3.9	3.1	2.1	3.4	1.9	
12	2.2	.7	-1	-1.2	.2	1.4	.9	2.9	4.1	4.4	4.4	6.7	8.8	8.5	9.4	9.6	9.2	9.4	8.4	3.5	1.8	3.5	1.1	-1.4
13	-1.7	-8	-1.4	-8	-1.7	-1.1	-1.6	.0	3.3	5.1	7.0	9.3	11.3	12.8	14.7	16.1	17.0	16.8	15.6	13.4	12.2	10.6	10.6	9.4
14	8.9	8.5	8.3	7.8	8.3	8.3	8.3	8.9	10.6	14.5	17.8	21.1	23.3	25.6	26.6	26.7	26.3	25.9	21.8	15.6	13.3	15.4	14.8	11.5
15	10.0	9.3	9.9	9.8	10.6	9.0	7.9	8.2	9.7	11.8	12.6	13.3	14.9	15.1	13.9	12.9	11.6	11.3	10.4	9.6	9.6	9.4	8.1	7.4
16	6.2	5.4	5.6	4.9	4.3	5.0	4.9	5.4	7.3	10.0	12.7	15.0	16.6	17.9	19.3	19.9	20.6	20.5	18.9	17.1	16.3	13.9	13.6	13.3
17	13.1	13.3	13.3	14.4	13.9	14.1	13.9	14.9	16.6	17.8	20.0	21.7	22.6	24.4	24.6	24.6	24.0	22.7	21.8	20.7	18.9	18.2	16.8	16.1
18	15.5	15.1	13.9	14.0	14.4	14.2	13.8	14.3	14.7	15.1	16.1	15.1	16.1	15.6	14.4	13.9	13.4	13.3	12.8	12.2	11.1	10.6	10.1	8.6
19	6.9	3.9	3.9	2.9	3.3	3.9	5.2	6.6	8.9	11.1	11.4	12.6	10.4	9.3	9.3	9.7	10.0	9.4	8.8	8.2	7.8	7.4	7.4	7.2
20	7.1	6.9	6.6	6.7	6.4	6.1	5.7	5.7	6.3	6.7	6.4	6.2	6.6	6.7	6.7	7.2	7.3	7.2	6.8	6.0	4.3	1.8	.1	.0
21	.1	.0	.8	.1	-0.1	-0.4	-0.5	.1	3.3	5.8	10.0	13.1	15.1	15.6	15.6	13.9	13.9	13.3	13.3	11.1	9.3	5.7	5.6	5.6
22	5.0	5.5	5.2	5.6	7.1	6.1	5.6	4.9	6.3	9.0	12.2	15.6	17.6	18.9	20.9	21.0	19.4	17.8	16.1	13.7	11.5	11.6	9.4	9.3
23	7.2	7.8	5.6	4.2	5.6	4.2	3.4	4.9	7.4	9.9	11.8	12.8	13.3	14.4	13.9	15.7	15.2	15.2	12.9	7.8	7.9	5.8	4.4	4.0
24	3.9	4.1	4.4	4.5	5.1	3.4	3.9	4.0	6.3	10.6	14.4	16.8	18.0	18.9	19.5	19.6	19.3	18.9	17.7	15.0	13.6	12.6	11.7	12.2
25	11.1	11.3	11.1	9.8	8.9	8.8	8.3	7.8	8.9	11.3	14.3	16.7	18.8	20.6	21.8	22.4	22.7	22.2	19.6	17.7	16.3	15.0	13.9	12.8
26	12.0	10.5	10.0	9.4	8.3	7.8	7.8	8.1	10.0	12.2	15.4	17.8	20.1	22.6	22.9	23.3	21.9	21.1	19.7	17.2	16.4	15.3	14.9	13.6
27	13.2	11.4	11.1	10.1	9.4	8.9	7.2	6.7	10.6	11.7	14.8	15.1	17.8	21.5	21.3	22.2	21.7	19.7	18.2	15.7	14.3	12.4	11.7	11.1
28	10.0	7.9	6.1	7.8	7.8	8.4	8.3	6.7	8.9	10.1	11.1	11.8	12.8	13.4	13.8	13.7	14.0	13.9	13.4	13.2	12.2	12.0	11.3	9.1
29	8.7	7.8	7.8	6.7	7.3	8.5	8.3	8.9	8.9	9.1	11.1	12.8	13.1	16.1	15.1	15.6	15.0	14.7	13.6	11.5	12.2	10.6	9.2	8.1
30	6.8	6.1	5.1	3.9	3.9	3.9	3.9	3.9	3.9	4.2	4.8	5.4	6.7	7.3	7.2	7.4	7.3	6.7	4.9	2.8	2.8	1.7	.0	-0.4


MEAN 8.3 7.6 7.5 7.3 7.3 7.1 6.8 7.4 9.1 10.7 12.5 13.9 14.9 15.8 15.9 16.2 16.0 15.5 14.3 12.0 10.9 9.7 9.0 8.3


1975

ABSTRACT OF THE WIND AT WINNIPEG INTERNATIONAL AIRPORT FOR THE MONTH OF SEPTEMBER

ALL TIMES ARE C.S.T.

HOUR	00	01	02	03	04	05	06	07	08	09	10	11	12	13	14	15	16	17	18	19	20	21	22	23	PEAK GUST	HOUR
1	NW	NNW	NNW	NNW	W	S	WNW	N	NNW	N	NNW	N	N	NNE	NNF	NE	NE	NE	NE	NE	NNE	NNE	NNE	C	NNW	09 CST
2	NNE	ENE	ESE	ESE	ESE	ESE	ESE	ESE	ESE	ESE	ESE	ESE	ESE	ESE	ESE	ESE	ESE	ESE	ESE	ESE	SSW	WSW	WSW	W	WSW	21 CST
3	W	W	W	W	W	W	W	W	W	WSW	WSW	WSW	W	WSW	W	WSW	W	WSW	W	W	N	WSW	WSW	WSW	WSW	15 CST
4	WSW	NNW	WSW	WSW	WSW	WSW	WSW	W	WSW	WSW	WSW	W	W	WSW	W	WSW	W	NNW	SSW	W	NNW	NNW	WSW	WSW	W	18 CST
5	WSW	W	NNW	W	W	W	W	WNW	NNW	NNW	NNW	NNW	NNW	NNW	NNW	NNW	NNW	NNW	NNW	NNW	NNE	NNE	NW	C	NNW	15 CST
6	C	C	S	SSE	S	SSW	SSE	SE	SE	SE	SE	SE	SSE	S	ESE	SE	WNW	WNW	NW	WNW	N	WNW	NW	N	NNW	16 CST
7	NNE	NNE	N	N	NNW	NNW	NNW	N	NE	NNE	NE	N	N	N	NNE	NNF	N	N	N	N	N	NW	NW	C	NNE	02 CST
8	C	C	ENE	NE	C	C	C	ESE	ESE	SSE	SE	S	SSE	SSE	S	S	SSE	SSE	SE	SE	SSE	SSE	SSE	SSE	SSE	00 CST
9	SSE	SSE	SSE	SSE	SSE	SSE	SSE	S	S	SSW	SSW	SSW	SSW	SSW	SSW	SSW	SSW	SSW	SSW	SSW	NW	NNW	NNW	C	SSE	06 CST
10	NNE	E	C	N	NNE	NNE	NE	ENE	E	ESE	NNE	NNW	NNW	NNW	NNW	NNW	NNW	NNW	NNW	NNW	NNW	NNW	NW	NW	NNW	15 CST
11	NNW	NW	NNW	NW	NNW	NW	NNW	NNW	NNW	NNW	NNW	NNW	NNW	NNW	NNW	NNW	NNW	NNW	NNW	NNW	NNW	NNW	NNW	NNW	NW	12 CST
12	NNW	NNW	W	NNW	NNW	W	NNW	NNW	NNW	W	NNW	NNW	NNW	NNW	NNW	NNW	NNW	NNW	NNW	NNW	NNW	NNW	NNW	NNW	NNW	12 CST
13	SSE	S	SSW	S	SSE	S	SSE	SSE	SE	SE	SE	SE	SE	SE	SE	SE	SE	SE	SE	SE	SSE	SSF	SSE	S	SSE	15 CST
14	S	S	S	S	S	S	S	S	S	S	SSW	SSW	SSW	SSW	SSW	SSW	SSW	SSW	SSW	SSW	NNW	NNW	NNW	NNW	WSW	16 CST
15	N	N	N	NNW	N	N	N	NNE	NNE	N	N	N	NNW	NNW	NNW	NNW	NNW	NNW	NNW	NNW	NNW	NNW	NNW	NNW	N	14 CST



 Environment Canada Environnement Canada

ATMOSPHERIC ENVIRONMENT SERVICE
4905 DUFFERIN STREET
DOWNSVIEW, ONT. M3H 5T4
ATTN. P. WARD AAL